

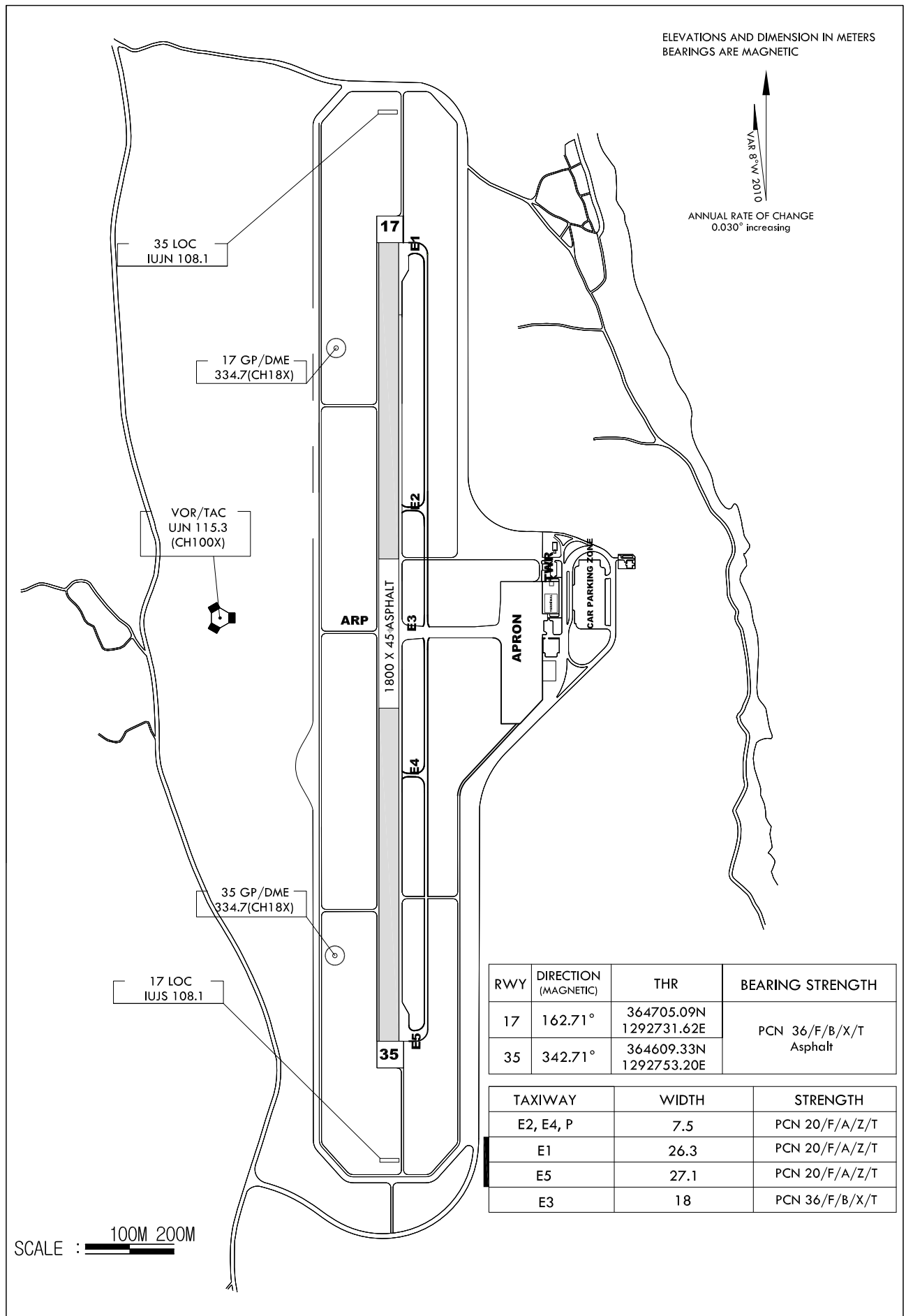
AERODROME
CHART - ICAO

36°46'37"N
129°27'42"E

ELEV 53 m

TWR	118.55	317.45
GND	121.775	317.45

ULJIN / Ulijn

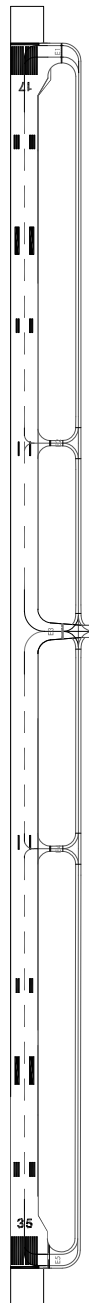


Change : Information of TWY.

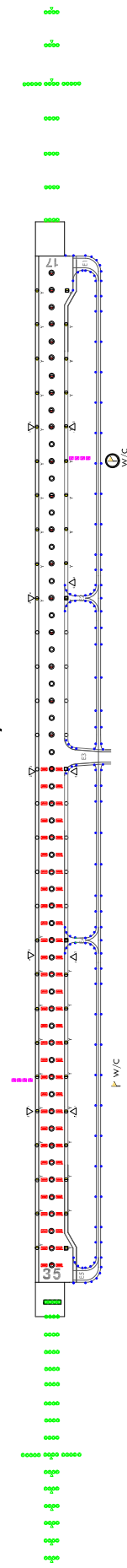
LIGHTING AND
MARKING CHART

ULJIN / Uljin

MARKING AIDS RWY 17/35 AND EXIT TWY



LIGHTING AIDS RWY 17/35 AND EXIT TWY



Change : Light information.